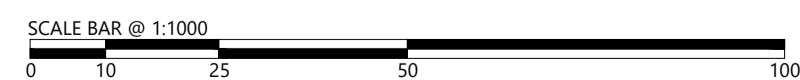
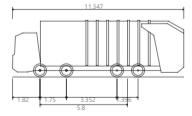


The Square, Basing View,
Basingstoke, Hampshire, RG21 4EB
www.i-transport.co.uk

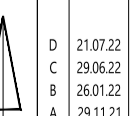


REPRODUCED FROM THE ORDNANCE SURVEY
MAP WITH THE PERMISSION OF THE
CONTROLLER OF HER MAJESTY'S STATIONERY
OFFICE. LICENSE NO. 100044286.
© CROWN COPYRIGHT RESERVED.

DRAWING ISSUED FOR FEASIBILITY CONSIDERATION AND PLANNING PURPOSES ONLY.
DRAWING NOT TO BE USED FOR CONSTRUCTION. I-TRANSPORT LLP ACCEPTS NO RESPONSIBILITY
FOR ERRORS MADE BY OTHERS IN SCALING FROM THIS DRAWING. MEASUREMENTS SHOULD BE
TAKEN FROM FIGURED DIMENSIONS ONLY. CDM REQUIREMENTS CONSIDERED AT FEASIBILITY
STAGE ONLY. FURTHER CONSIDERATION REQUIRED BY DETAILED DESIGN TEAM.



NOTE: VEHICLE TRACK SPEEDS MINIMUM OF 15mph



STATUS:

REV	DATE	BY	DESCRIPTION
D	21.07.22	MC	FLARE LENGTH INCREASED ON SOUTHERN ARM FOR CAPACITY
C	29.06.22	MC	DESIGN UPDATED TO INCORPORATE HCC COMMENTS
B	28.02.22	MC	ARRANGEMENTS REVISED TO REMOVE EXCESS AREA
A	29.11.21	MC	ARRANGEMENTS REVISED TO TAKE ACCOUNT OF STAGE 1 ROAD SAFETY AUDIT

FOR INFORMATION

CHK	APD	PROJCT	TITLE
MC	TW		PROPOSED ROUNDABOUT TO NEWGATE LANE EAST
MC	TW		VEHICLE SWEEP PATH ANALYSIS - LARGE REFUSE VEHICLE
MC	TW		

LAND EAST OF NEWGATE LANE EAST, FAREHAM

PROPOSED ROUNDABOUT TO NEWGATE LANE EAST
VEHICLE SWEEP PATH ANALYSIS - LARGE REFUSE VEHICLE

CLIENT: MILLER HOMES AND BARGATE HOMES

DRAWN	CHECKED	APPROVED
MC	MC	TW
PROJECT No:	SCALE @ 1:	DATE:
ITB10353	1500	25.10.21
DRAWING No:	ITB10353-GA-117	REV:
		D